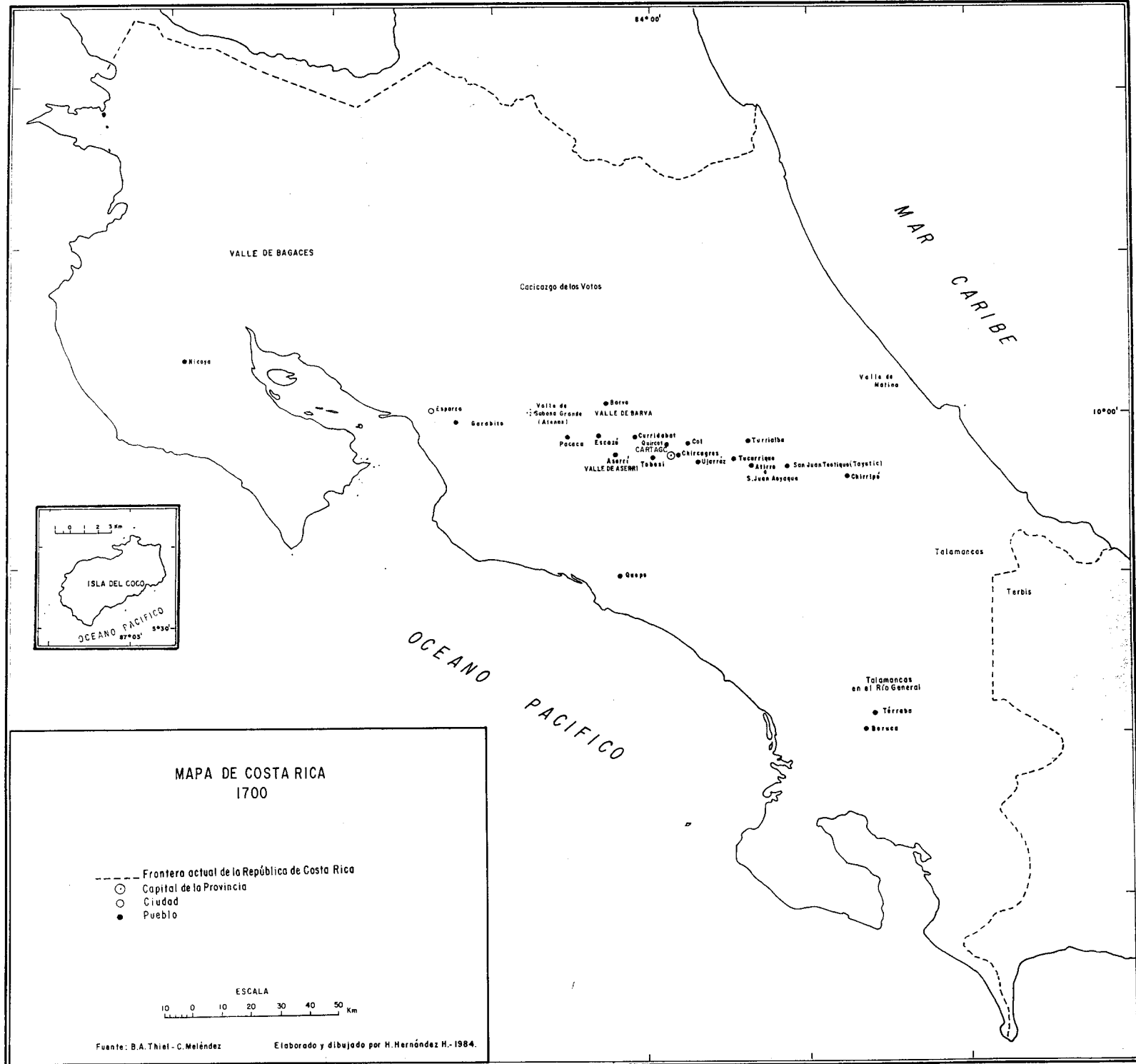


POBLACION DE COSTA RICA AL 1. DE ENERO DE 1700

(Según B.A. Thiel)

| <i>Pueblos y ciudades</i> | <i>Espanoles y Ladinos</i> | <i>Indios</i> | <i>Mestizos</i> | <i>Negros</i> | <i>Mulatos y Zambos</i> | <i>Total</i> |
|--|--------------------------------|---------------|-----------------|---------------|-----------------------------|---------------|
| COSTA RICA | 2.146 | 15.489 | 213 | 154 | 1.291 | 19.293 |
| Cartago y sus valles de Barva, Aserrí, Escazú, Chircagres, Sabana | | | | | | |
| Grande y Matina | 1.981 | 124 | 48 | 100 | 100 | 2.353 |
| Ujarráz | 27 | 57 | 23 | --- | 8 | 115 |
| Quircot | --- | 34 | --- | --- | --- | 34 |
| Cot | --- | 55 | --- | --- | --- | 55 |
| Tobosi | --- | 42 | --- | --- | --- | 42 |
| Turrialba | --- | 55 | --- | --- | --- | 55 |
| Tucurrique | --- | 50 | --- | --- | --- | 50 |
| Jucaragua (Río Pejibaye) | --- | 17 | --- | --- | --- | 17 |
| San Juan Auyaque (Atirro) | --- | 11 | --- | --- | --- | 11 |
| San Juan Teotique (Tuis) | --- | 28 | --- | --- | --- | 28 |
| Chirripó | --- | 22 | --- | --- | --- | 22 |
| Curridabat | --- | 113 | --- | --- | --- | 113 |
| Aserrí | --- | 224 | --- | --- | --- | 224 |
| Pacaca | --- | 258 | --- | --- | --- | 258 |
| Barva | 63 | 339 | 93 | 21 | 71 | 587 |
| Esparza con Garabito, Bagaces y Las Cañas ... | 66 | 28 | 39 | 33 | 279 | 445 |
| Nicoya | 9 | 647 | 10 | --- | 833 | 1.499 |
| Quepo | --- | 45 | --- | --- | --- | 45 |
| Boruca y Térraba | --- | 750 | --- | --- | --- | 750 |
| Talamancas o Caribes | | | | | | |
| en el General | --- | 1.000 | --- | --- | --- | 1.000 |
| Votos y Guatusos | --- | 1.300 | --- | --- | --- | 1.300 |
| Talamancas en Teliri, Cabécar, Urén, Coén y Lari | --- | 2.990 | --- | --- | --- | 2.990 |
| Terbis en el río y en la isla de Tójar | --- | 2.100 | --- | --- | --- | 2.100 |
| Chánguenes | --- | 2.000 | --- | --- | --- | 2.000 |
| Guaymies | --- | 3.000 | --- | --- | --- | 3.000 |
| Mejicanos o Siguas | --- | 200 | --- | --- | --- | 200 |

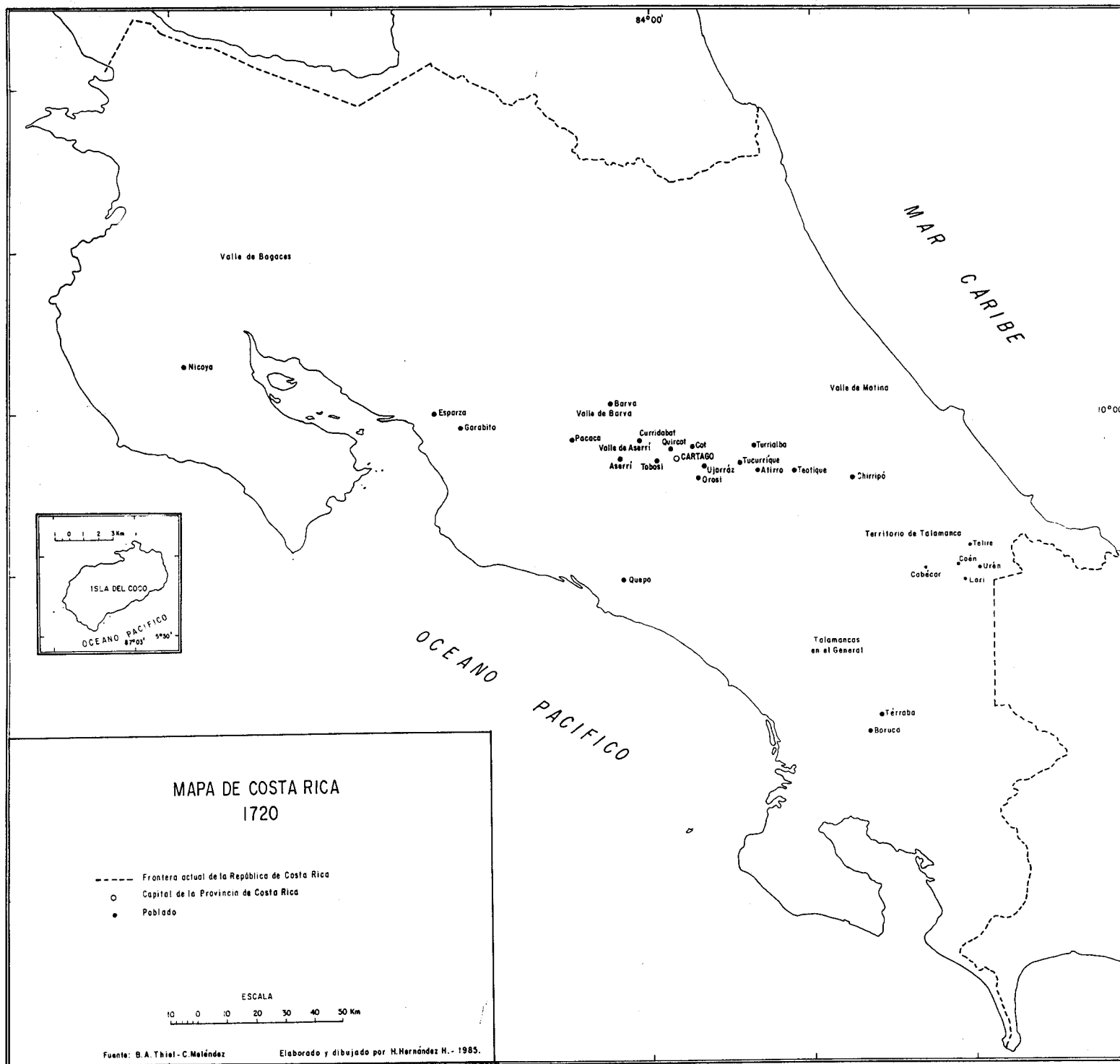


POBLACION DE COSTA RICA EN 1720

| Pueblos | Total | Espanoles y ladinos | Indios | Mestizos | Negros | Mulatos y Zambos | Sin determina- ción de raza |
|--|--------|------------------------|--------|----------|--------|---------------------|--------------------------------|
| COSTA RICA | 19.437 | 2.716 | 13.217 | 692 | 154 | 2.126 | 532 |
| Ciudad de Car- tago, Valle de Sabana Grande | | | | | | | |
| Chircagres y demás alrede- dores de Carta- go, Valle de Matina, Valle de Barva, Valle de Aserri y Curridabat | 4.322 | 2.447 | 360 | 401 | 101 | 481 | 532 |
| Ujarráz | 125 | 44 | 30 | 38 | -- | 13 | -- |
| Quircot | 67 | -- | 67 | -- | -- | -- | -- |
| Cot | 60 | -- | 60 | -- | -- | -- | -- |
| Tobosi | 80 | -- | 80 | -- | -- | -- | -- |
| Turrialba | 50 | -- | 50 | -- | -- | -- | -- |
| Tucurrique y Jucaragua | 40 | -- | 40 | -- | -- | -- | -- |
| Atirro | 25 | -- | 25 | -- | -- | -- | -- |
| Tayutic | | | | | | | |
| Chirripó | 130 | -- | 130 | -- | -- | -- | -- |
| Curridabat | 158 | -- | 158 | -- | -- | -- | -- |
| Aserri | 232 | -- | 232 | -- | -- | -- | -- |
| Pacaca | 230 | -- | 230 | -- | -- | -- | -- |

| Pueblos | Total | Espanoles y ladinos | Indios | Mestizos | Negros | Mulatos y Zambos | Sin determina- ción de raza |
|--|-------|------------------------|--------|----------|--------|---------------------|--------------------------------|
| Barva | 705 | 132 | 220 | 190 | 25 | 138 | -- |
| Esparza, Garabito, Bagaces y Cañas | 540 | 82 | 42 | 49 | 28 | 339 | -- |
| Nicoya | 1.994 | 11 | 814 | 14 | -- | 1.155 | -- |
| Quepo | 30 | -- | 30 | -- | -- | -- | -- |
| Boruca | 500 | -- | 500 | -- | -- | -- | -- |
| Térraba | 250 | -- | 250 | -- | -- | -- | -- |
| Talamancas o Caribes en el General | 1.000 | -- | 1.000 | -- | -- | -- | -- |
| Votos y Guatusos | 1.400 | -- | 1.400 | -- | -- | -- | -- |
| Talamancas en Telire, Cabécar, Urén, Coén | 2.249 | -- | 2.249 | -- | -- | -- | -- |
| Terbis en el río y en la isla de Tójar | 1.500 | -- | 1.500 | -- | -- | -- | -- |
| Chánguenes | 1.500 | -- | 1.500 | -- | -- | -- | -- |
| Guaymies | 2.000 | -- | 2.000 | -- | -- | -- | -- |
| Mejicanos o Siguas | 250 | -- | 250 | -- | -- | -- | -- |

FUENTE: B. A. Thiel, según los libros parroquiales y documentos existentes.

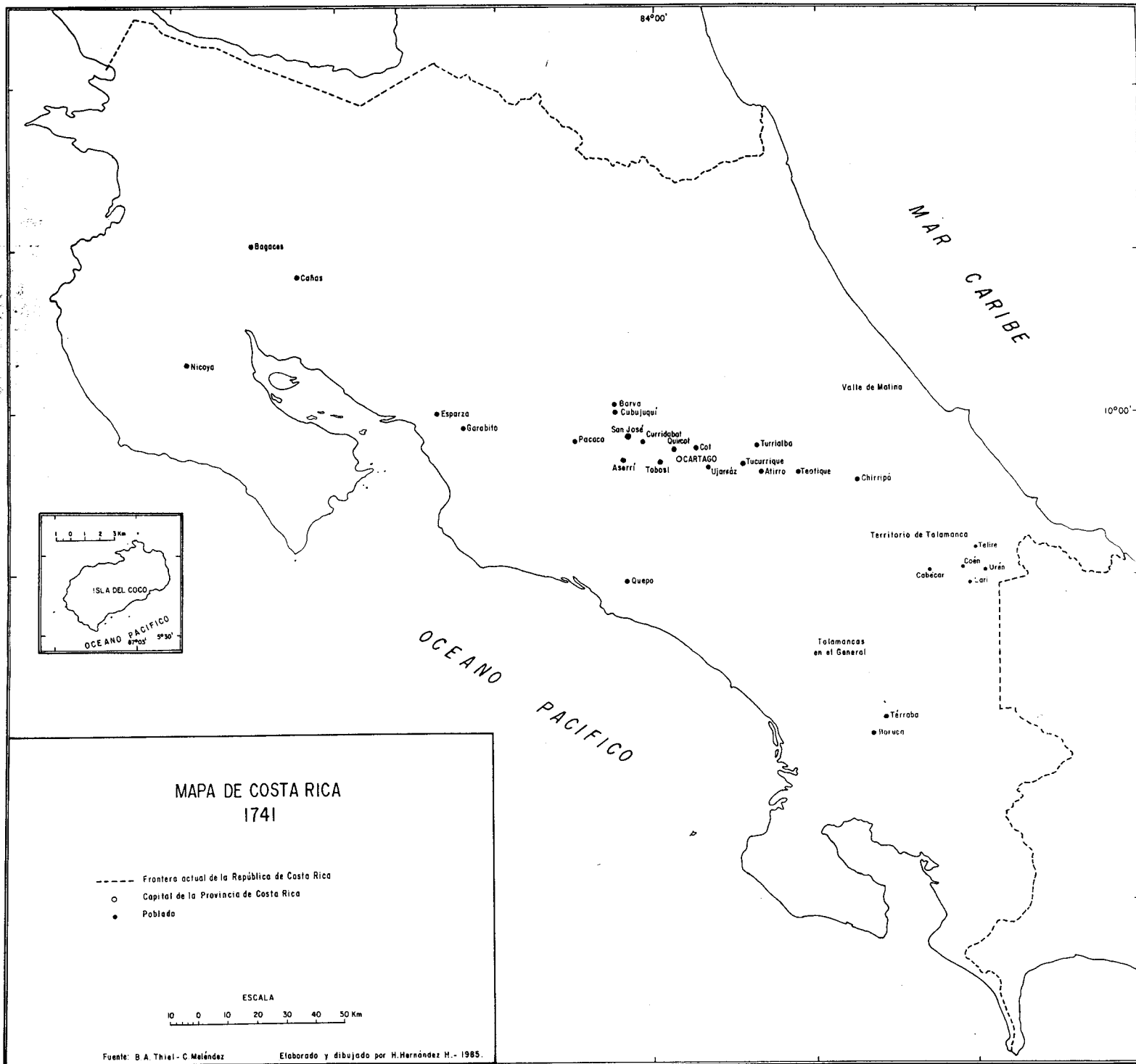


POBLACION DE COSTA RICA EN 1741

| Pueblos | Total | Espanoles y ladinos | Indios | Mestizos | Negros | Mulatos y Zambos | Sin determina- ción de raza |
|--|--------|------------------------|--------|----------|--------|---------------------|--------------------------------|
| COSTA RICA | 24.126 | 4.157 | 12.193 | 3.000 | 180 | 1.672 | 2.924 |
| Cartago, Valles de Sabana Grande, Chircagres y Matina | 5.785 | 1.295 | 135 | 2.240 | 90 | 1.190 | 835 |
| Ujarráz y Turrialba | 350 | 105 | 20 | 190 | -- | 35 | -- |
| Quircot | 61 | -- | 61 | -- | -- | -- | -- |
| Cot | 69 | -- | 69 | -- | -- | -- | -- |
| Tobosi | 50 | -- | 50 | -- | -- | -- | -- |
| Tucurrique y Jucaragua | 20 | -- | 20 | -- | -- | -- | -- |
| Atirro | 80 | -- | 80 | -- | -- | -- | -- |
| Tayutic | 80 | -- | 80 | -- | -- | -- | -- |
| Chirripó y Estrella | 130 | -- | 130 | -- | -- | -- | -- |
| San José de la Boca del Monte | 1.705 | 1.305 | -- | 42 | 60 | 179 | 119 |
| Curridabat | 140 | -- | 140 | -- | -- | -- | -- |
| Aserri | 200 | -- | 200 | -- | -- | -- | -- |
| Pacaca | 200 | -- | 200 | -- | -- | -- | -- |
| La Inmaculada Concepción de Cubuququí | 2.030 | 1.200 | 5 | 445 | 5 | 95 | 280 |

| Pueblos | Total | Espanoles y ladinos | Indios | Mestizos | Negros | Mulatos y Zambos | Sin determina- ción y raza |
|---|-------|------------------------|--------|----------|--------|---------------------|-------------------------------|
| Barva | 541 | 192 | 258 | 33 | -- | 58 | -- |
| Esparza con Garabito, Bagaces y Cañas | 270 | 60 | 5 | 50 | 25 | 115 | 15 |
| Nicoya | 1.675 | -- | -- | -- | -- | -- | 1.675 |
| Quepo | 20 | -- | 20 | -- | -- | -- | -- |
| Boruca | 300 | -- | 300 | -- | -- | -- | -- |
| Térraba | 250 | -- | 250 | -- | -- | -- | -- |
| Talamancas o Caribes en el General | 1.000 | -- | 1.000 | -- | -- | -- | -- |
| Votos y Guatusos | 1.600 | -- | 1.600 | -- | -- | -- | -- |
| Talamancas en Telire, Cabécar, Urén, Coén y Lari | 2.500 | -- | 2.500 | -- | -- | -- | -- |
| Terbis en el río y en la isla de Tójar | 1.200 | -- | 1.200 | -- | -- | -- | -- |
| Chánguenes | 1.700 | -- | 1.700 | -- | -- | -- | -- |
| Guaymies | 2.000 | -- | 2.000 | -- | -- | -- | -- |
| Mejicanos o Siguas | 250 | -- | 250 | -- | -- | -- | -- |

FUENTE: B.A.Thiel, según los libros parroquiales y documentos existentes.

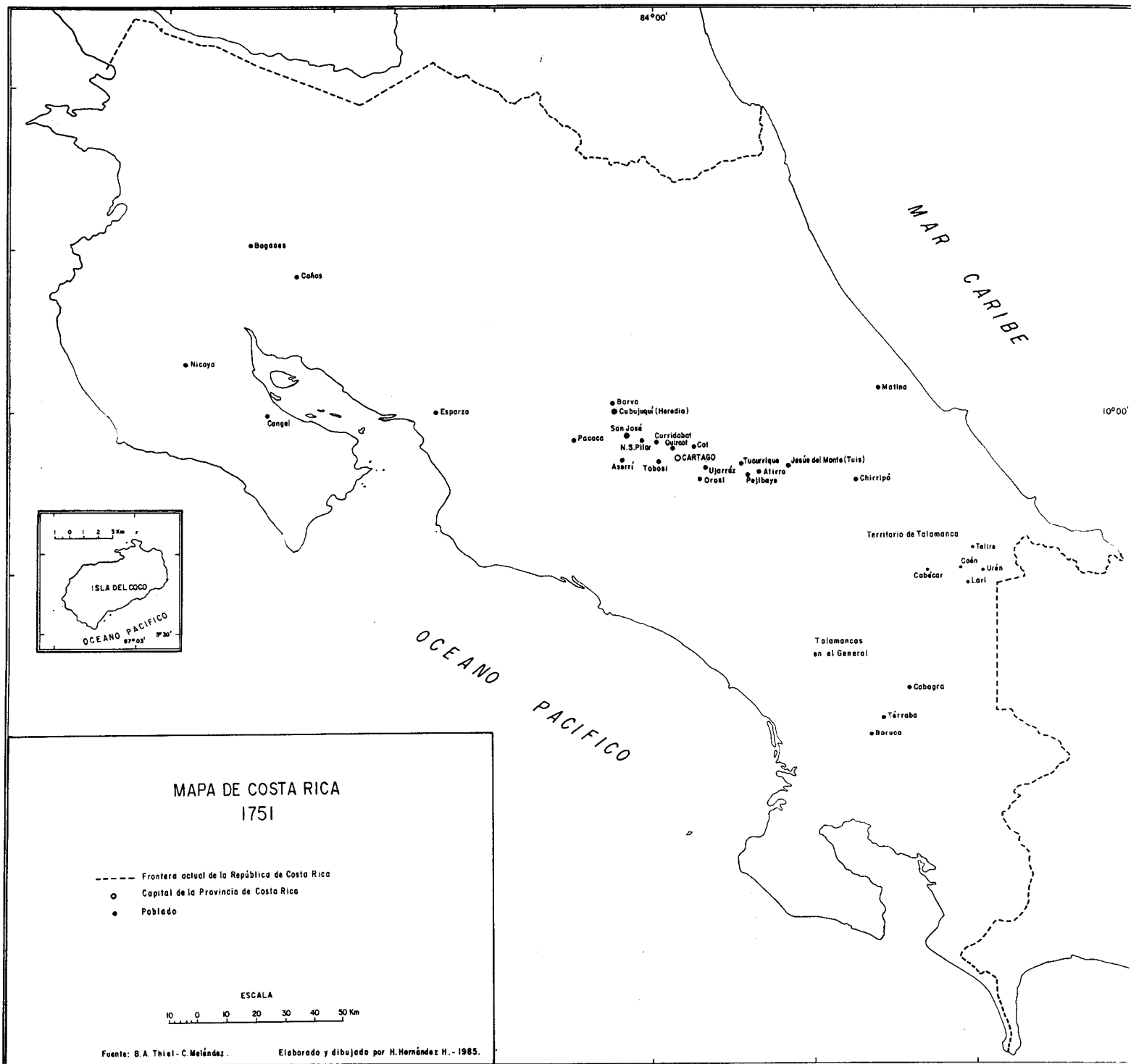


POBLACION DE COSTA RICA EN 1751

| <i>Pueblos</i> | <i>Total</i> | <i>Españoles y ladinos</i> | <i>Indios</i> | <i>Mestizos</i> | <i>Negros</i> | <i>Mulatos y Zambos</i> |
|-----------------------------|---------------|--------------------------------|---------------|-----------------|---------------|-----------------------------|
| COSTA RICA | 24.022 | 7.807 | 10.109 | 3.057 | 62 | 2.987 |
| Cartago | 6.996 | 4.886 | 250 | 1.642 | - | 218 |
| Quircot | 55 | - | 55 | - | - | - |
| Tobosi | 47 | - | 47 | - | - | - |
| Cot | 78 | - | 78 | - | - | - |
| Ujarráz | 496 | 148 | - | 269 | - | 79 |
| Atirro | 150 | - | 150 | - | - | - |
| Pejibaye | 163 | - | 163 | - | - | - |
| Jesús del Monte | 200 | - | 200 | - | - | - |
| Tucurrique | 60 | - | 60 | - | - | - |
| Nuestra Señora del Pilar | 40 | - | 40 | - | - | - |
| San José | 1.092 | 900 | - | 92 | 4 | 96 |
| Curridabat | 140 | - | 140 | - | - | - |
| Aserri | 185 | - | 185 | - | - | - |
| Pacaca | 199 | - | 199 | - | - | - |
| Cubujuquí | 2.488 | 1.406 | 4 | 885 | 4 | 189 |
| Barva | 644 | 320 | 216 | 60 | - | 48 |
| Esparza, Cañas y Bagaces | 908 | 139 | 32 | 99 | 54 | 584 |

| <i>Pueblos</i> | <i>Total</i> | <i>Españoles y ladinos</i> | <i>Indios</i> | <i>Mestizos</i> | <i>Negros</i> | <i>Mulatos y Zambos</i> |
|--|--------------|--------------------------------|---------------|-----------------|---------------|-----------------------------|
| Boruca | 150 | - | 150 | - | - | - |
| Térraba | 250 | - | 250 | - | - | - |
| Cabagra | 100 | - | 100 | - | - | - |
| Nicoya | 2.090 | 8 | 500 | 10 | - | 1.572 |
| San Antonio de Cangel | 110 | - | 110 | - | - | - |
| Matina | 201 | - | - | - | - | 201 |
| Chirripó, Estrella | 130 | - | 130 | - | - | - |
| Talamancas en el General | 1.000 | - | 1.000 | - | - | - |
| Guatusos | 1.600 | - | 1.600 | - | - | - |
| Talamancas en Telire | 1.500 | - | 1.500 | - | - | - |
| Terbis en el río y en la isla de Tójar | 500 | - | 500 | - | - | - |
| Chánguenes | 800 | - | 800 | - | - | - |
| Guaymies | 1.500 | - | 1.500 | - | - | - |
| Mejicanos o Siguas | 150 | - | 150 | - | - | - |

FUENTE: B.A.Thiel, según los libros parroquiales y documentos existentes.



POBLACION DE COSTA RICA EN 1778

| <i>Pueblos</i> | <i>Total</i> | <i>Espanoles</i> | <i>Indios</i> | <i>Mestizos</i> | <i>Negros</i> | <i>Mulatos</i> |
|-------------------------------------|--------------|------------------|---------------|-----------------|---------------|----------------|
| COSTA RICA | 34.212 | 6.046 | 8.104 | 13.915 | 94 | 6.053 |
| Cartago | 12.776 | 2.594 | 283 | 7.956 | 49 | 1.894 |
| Quircot | 57 | - | 57 | - | - | - |
| Tobosi | 47 | - | 47 | - | - | - |
| Cot | 125 | - | 125 | - | - | - |
| Ujarráz | 422 | 49 | - | 279 | - | 94 |
| Orosi | 600 | - | 600 | - | - | - |
| Tres Ríos | 192 | - | 192 | - | - | - |
| Atirro | 115 | - | 115 | - | - | - |
| Tucurrique | 75 | - | 75 | - | - | - |
| San José | 2.735 | 1.216 | - | 1.205 | 27 | 287 |
| Curridabat | 64 | - | 64 | - | - | - |
| Aserri | 180 | - | 180 | - | - | - |
| Pacaca | 242 | - | 242 | - | - | - |
| Heredia | 6.817 | 2.087 | 44 | 4.335 | - | 351 |
| Barva | 312 | 22 | 205 | 51 | - | 34 |
| Esparza, Bagaces y Cañas | 787 | 43 | 16 | 65 | 18 | 645 |
| Boruca | 244 | - | 244 | - | - | - |
| Térraba y Cabagra | 481 | - | 481 | - | - | - |
| Nicoya y Cangel | 3.211 | 35 | 604 | 24 | - | 2.548 |
| Matina | 200 | - | - | - | - | 200 |
| Chirripó y Estrella | 30 | - | 30 | - | - | - |
| Talamancas en el General | 500 | - | 500 | - | - | - |
| Guatusos | 1.000 | - | 1.000 | - | - | - |
| Talamancas en el Telire, etc. | 1.000 | - | 1.000 | - | - | - |
| Terbis | 300 | - | 300 | - | - | - |
| Chánguenes | 600 | - | 600 | - | - | - |
| Guaymies | 1.000 | - | 1.000 | - | - | - |
| Mejicanos o Siguas | 100 | - | 100 | - | - | - |

FUENTE: B. A. Thiel, según los libros parroquiales y documentos existentes.

